




INDIGENOUS LAND USE AGREEMENT

**Nyikina and Mangala
Blina Station ILUA**

-  Agreement Area
-  WAD6099/98
Nyikina and Mangala (WC1999/025)

 Pastoral Lease Boundary (Homestead)

NOTE: To determine areas subject to claim within the external boundary, reference to the application description is necessary.

Map created by: Geospatial Services,
National Native Title Tribunal (12/04/2014)







Application boundary data compiled by NNTT or sourced from Landgate (WA).


Non-Freehold data sourced from Landgate, WA
(1 February 2014)

Pastoral Lease data sourced from Landgate, WA
(1 February 2014)

Harbour Purposes Reserve R51146 (Derby Port Area)
boundary sourced from Landgate,WA. This boundary
incorporates the Derby Port Area defined by proclamation
on 5 February 1982.

© Commonwealth of Australia 2014
The Registrar, the National Native Title Tribunal and its staff, members and
agents and the Commonwealth (collectively the Commonwealth) accept no
liability and give no undertakings guarantees or warranties concerning the
accuracy, completeness or fitness for purpose of the information provided.
In return for you receiving this information you agree to release and
indemnify the Commonwealth and third party data suppliers in respect of all
claims, expenses, losses, damages and costs arising directly or indirectly
from your use of the information and the use of the information you obtained by
any third party.

Tenure	
Freehold uncoloured	
	Aboriginal Freehold
	Convertible Lease
	Other Lease
	Pastoral Lease
	Reserve/Park
	Unallocated Land



Location Diagram

